







County Road 3000, Lott, TX 76656 to Drive 100 miles, 1 h 41 min  
143 Lower Red Rock Rd, Bastrop, TX 78602

### County Road 3000

Lott, TX 76656

#### Take FM485 S to US-77 in Milam County

20 min (20.6 mi)

-  1. Head southeast on County Rd 3000 toward County Rd 3001  
0.1 mi
-  2. Turn right onto TX-320 S  
4.2 mi
-  3. Continue onto TX-53 W  
1.8 mi
-  4. Turn left onto FM485 S  
14.5 mi


#### Follow US-77 and TX-21 W to Old Bastrop Hwy in Bastrop. Take the exit toward TX-304 S from TX-21 W/TX-71 W

1 h 15 min (76.3 mi)


-  5. Turn right onto US-77  
4.7 mi
-  6. Turn left onto W 4th St  
0.3 mi
-  7. Continue onto Kemp St  
0.2 mi
-  8. Continue onto US-190 E/US-77/E 1st St  
 Continue to follow US-190 E/US-77  
2.9 mi
-  9. Turn right onto US-77 S  
38.6 mi
-  10. Turn right onto the Texas 21 W ramp to Bastrop  
0.2 mi
-  11. Merge onto TX-21 W  
26.8 mi
-  12. Turn left onto TX-21 W/TX-95 S  
0.4 mi
-  13. Turn right onto TX-21 W/TX-71 W  
1.9 mi
-  14. Take the exit toward TX-304 S  
0.4 mi

#### Take TX-304 S to Lower Red Rock Rd


4 min (3.2 mi)

-  15. Continue onto Old Bastrop Hwy 0.4 mi



---

-  16. Turn left onto TX-304 S 210 ft

---

-  17. Continue straight to stay on TX-304 S 2.6 mi

---

-  18. Turn right onto Lower Red Rock Rd 0.2 mi
  -  Destination will be on the left

## 143 Lower Red Rock Rd

Bastrop, TX 78602

These directions are for planning purposes only. You may find that construction projects, traffic, weather, or other events may cause conditions to differ from the map results, and you should plan your route accordingly. You must obey all signs or notices regarding your route.